GENERAL NOTES

1. All work embodied on these plans shall be done in conformity with applicable provisions of Specifications No. 2271.
2. Exact location of sewer laterals to be determined in the field.
3. Manhole frames and covers to be constructed by Sewer contractor, 6" below finish grade shown & upon completion of paving the paving contractor shall adjust manhole frames & covers to said finish grade.
4. All sewer laterals to be of 4" V.C.P.
5. Construct 3" plant-mixed surfacing as shown in all streets.
6. Bench Mark: top of S.B. Co. F.C.D. monument 44' south of ℄ Central @ East line of Tract 5907 projected. Elevation = 996.247 M.S.L.

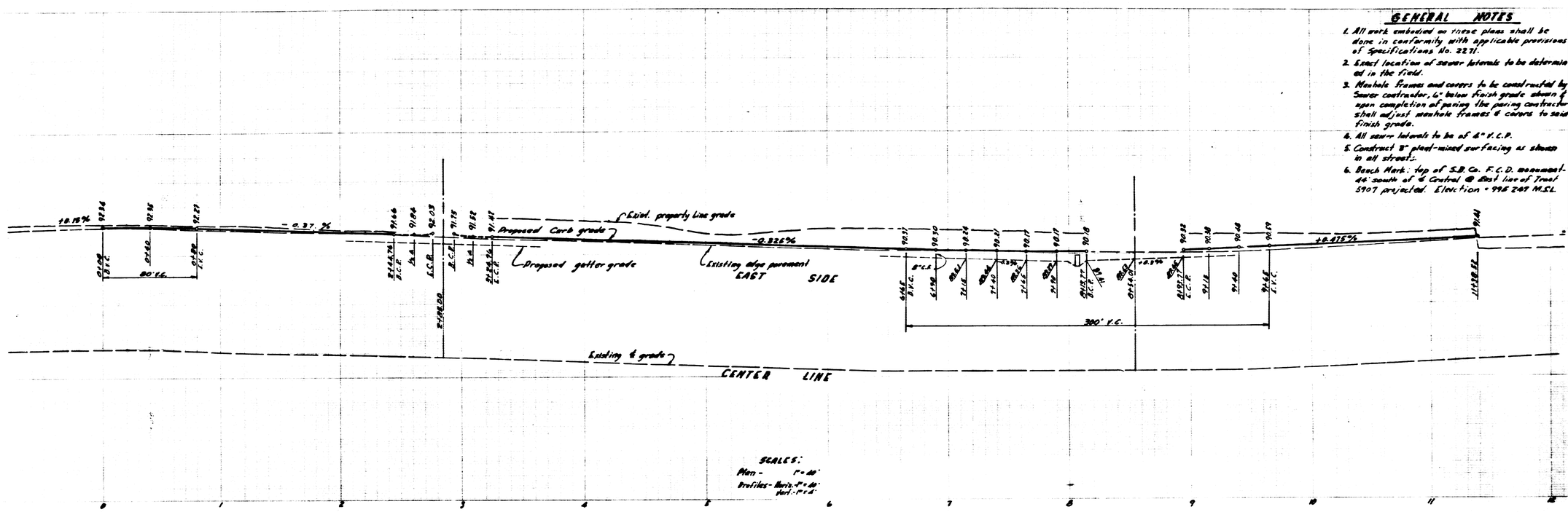

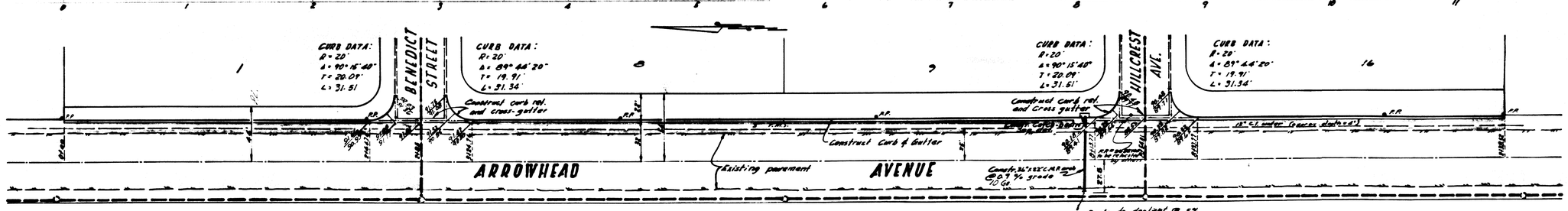

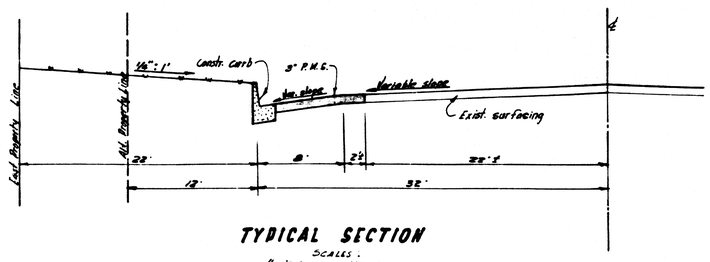

TYPICAL SECTION

SCALES:
Horiz. - 1" = 6'
Vert. - 1" = 2'

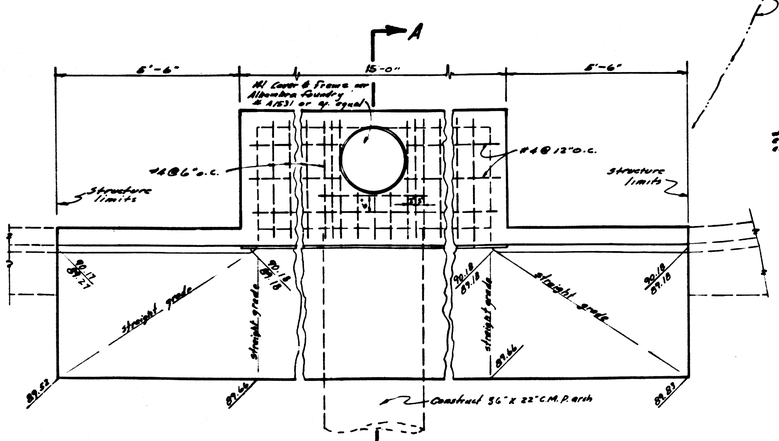

CATCH BASIN DETAIL

SCALE 1" = 2'

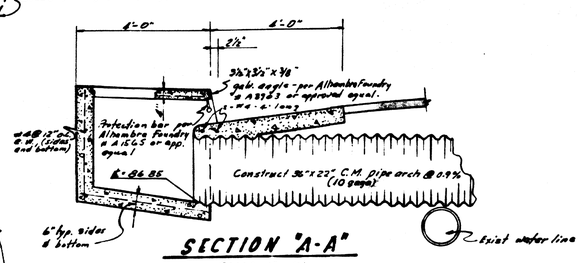

SECTION "A-A"

SCALE 1" = 2'

No	Revision	Approved By	Date
1	Grade revision on Sierra-Hillcrest-Benedict	J.C. Wood	5-24-61

DEPARTMENT OF ENGINEERING
CITY OF SAN BERNARDINO

IMPROVEMENT PLAN
TRACT 5907

1 Revised 5-17-61 Street Grades P.L.N.

NORMAN A. NESTE
CIVIL ENGINEER
236 W. Fifth St. San Bernardino, Calif.
Norman A. Neste
Date Calif. Reg. No. 16 12

SUBMITTED BY
APPROVED OCTOBER 26, 1959
Ronald E. Wood
CITY ENGINEER
REGISTERED CIVIL ENGINEER NO. 8872

REFERENCE
DRAWN BY J.N.C.
CHECKED BY

DRAWING NO. 2726
SHEET 1 OF 4 SHEETS

IMP. PLANS TRACT 5907